

January/February 2008

Old Woking area - vehicle speeds

© Crown Copyright Licence No. 100019613,
Surrey County Council, 2006. Except A-Z
mapping © Copyright of the Publishers
Geographers' A-Z Map Company Ltd.

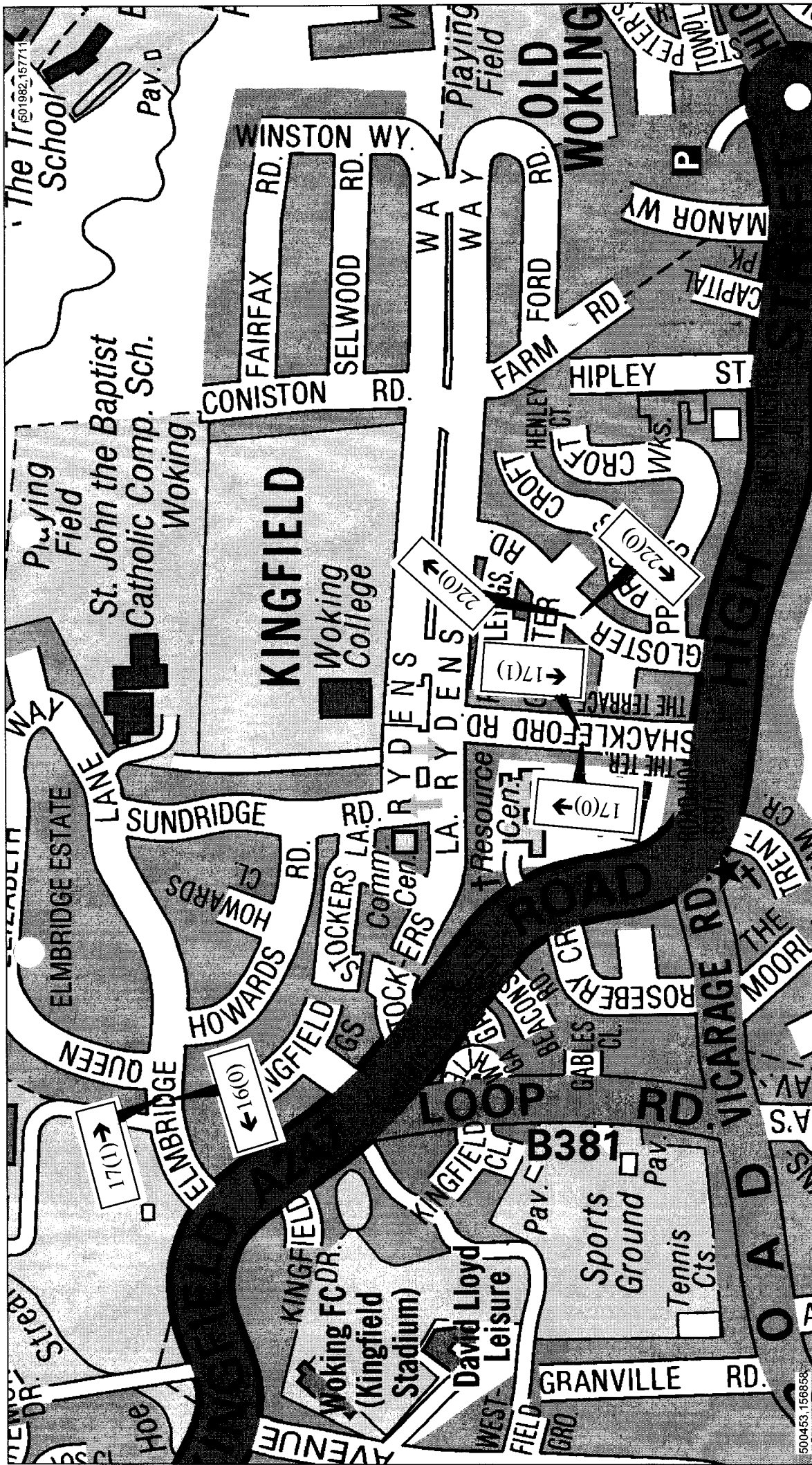
AVERAGE SPEED (MPH)

Scale 1:5500

Date: 03/06/2008
Printed by: JM
Drawing No.: 12706



500457, 156856



500453.156888

Old Woking area - heavy goods vehicle flows March 2008

Date: 03/06/2008

Printed by: JM

Drawing No.: 12707

07.00hrs – 19.00hrs

Figures show 2/3 axle rigid vehicles

Figures in brackets are for 4 axle rigid/artics
with 3 or more axles

Scale 1:5500

© Crown Copyright Licence No. 100019613.
Surrey County Council, 2006. Except A-Z
mapping © Copyright of the Publishers
Geographers A-Z Map Company Ltd.



Tel: 08456 009 009
 Fax: 01483 517629
 Email: WokingLTS@surreycc.gov.uk



High Street
 Old Woking
 Surrey GU22 9LN

Surrey Highways
 Grosvenor House
 Cross Lanes
 Guildford
 Surrey GU1 1FA

Our ref: LTS/47546001/JM

15 May 2008

Dear Resident,

POSSIBLE PARKING BAYS, HIGH STREET OLD WOKING

We recently painted a white line along the footway on the south side of Old Woking High Street, between the former Queens Head public house and The Crown and Anchor public house. The idea of this line was to delineate a clear space for pedestrians to walk behind vehicles parked with two wheels on the footway.

Although this line seems to have been reasonably successful in achieving its objective, Surrey Police have pointed out that the white line could be misinterpreted as an off-road cycle route, or where it lies close to the kerb, as an edge of carriageway marking in dark conditions.

It is therefore proposed to provide marked and signed parking bays instead, as shown on the enclosed plans. (Drawing No. 12654, sheets 1 and 2). The bays would be a minimum of 1800mm wide, sited partially on the footway and partially in the carriageway. A minimum width of footway of 1500mm would be left for pedestrians. Bays would not be marked out where a 1500mm footway width could not be maintained, or where there are vehicular accesses.

I would be grateful if you could let me have your views on this proposal by completing and returning the enclosed questionnaire by 30 May 2008. Residents' views will be reported to the Local Committee for Woking on 23 June 2008.

Please contact me if you have any queries.

Yours faithfully,

John Masson
 Principal Engineer
 Surrey Highways (Woking)



QUESTIONNAIRE

PROPOSED PARKING BAYS, HIGH STREET, OLD WOKING

Name.....

Address.....
.....
.....
.....

Please tick ONE of the boxes below

I am in favour of the proposal

I am not in favour of the proposal

If you have any comments on the proposal, please write them below

.....
.....
.....
.....
.....

Signed..... Date.....

Thank you for completing this questionnaire. Please return it in the envelope provided by 30 May 2008



501419_156892

Garage

23.1

89

61

47

35

HIGH STREET

54



44

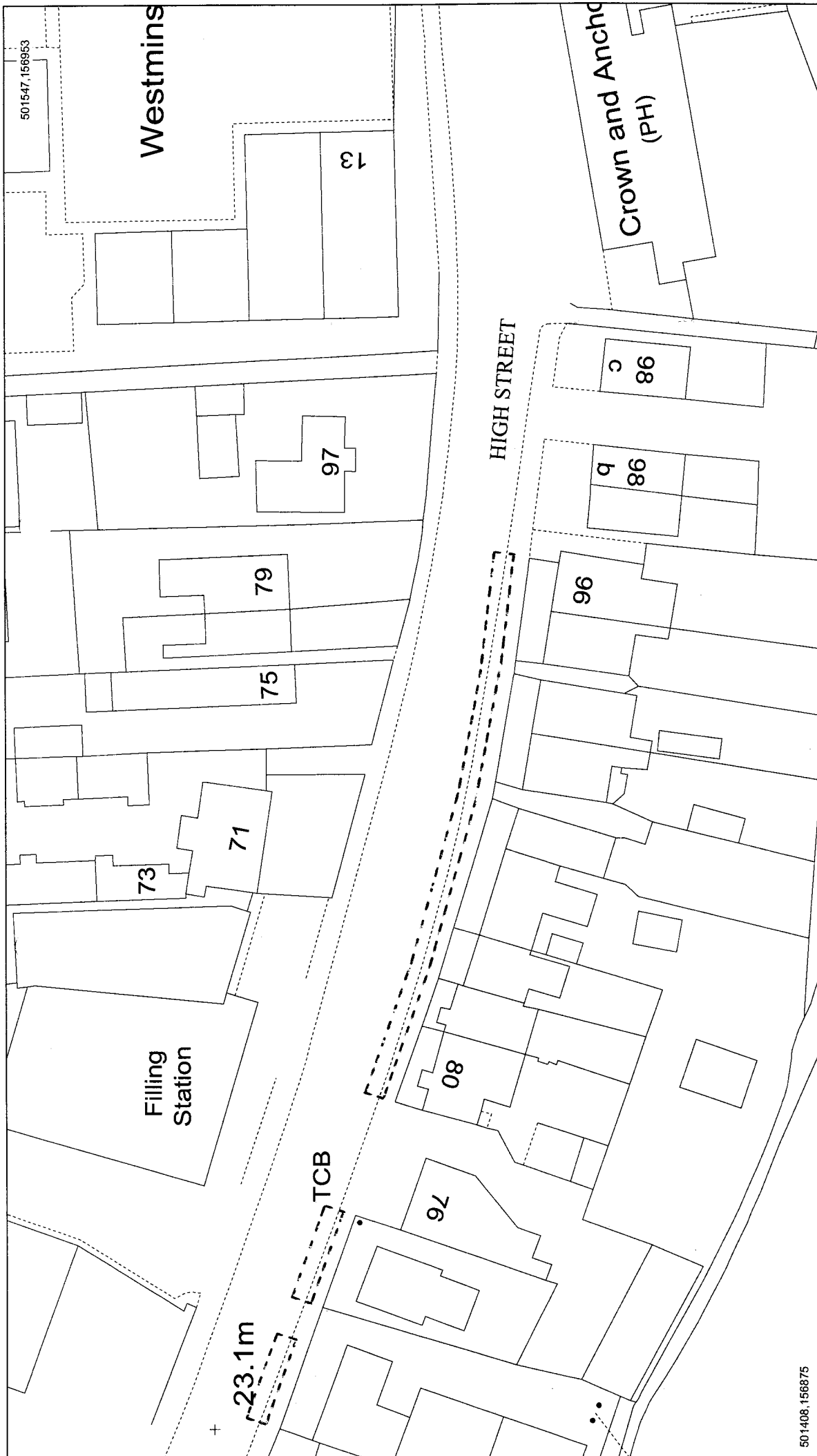
PH

33

501280_156914

High Street, Old Woking - proposed parking bays (Sheet 1 of 2)

 <p>SURREY COUNTY COUNCIL Environment</p>	<p>© Crown Copyright Licence No. 100019613, Surrey County Council, 2006. Except A-Z mapping © Copyright of the Publishers Geographers 'A-Z' Map Company Ltd.</p>	<p>Scale 1:500</p>		<p>Date: 08/05/2008 Printed by: JM Drawing No.: 12654</p>	
---	--	---------------------------	--	---	---



501547, 156963

Westmins

Filling Station

HIGH STREET



Crown and Anchor (PH)

+ 23.1m

TCB

501408, 156875

High Street, Old Woking - proposed parking bays (Sheet 2 of 2)

	<p>Date: 08/05/2008 Printed by: JM Drawing No.: 12654</p>	<p style="text-align: center;">Scale 1:500</p>	<p>© Crown Copyright Licence No. 100019613, Surrey County Council, 2006. Except A-Z mapping © Copyright of the Publishers Geographers' A-Z Map Company Ltd.</p>	
---	---	---	--	---